



**SEA TO SEA RIDE-ALONG REGISTRATION
August 30, 2008**

One form per rider – please print legibly

Name: _____ Date: _____

Address: _____

Phone: _____ E-mail: _____
(Required to confirm registration)

Emergency Contact: _____ Emergency Phone: _____

Registration Fee - \$30 (includes celebration picnic at Cedar Hill CRC at 6:00pm)	\$ _____
Support Funds - \$100 (to alleviate local poverty concerns)	\$ _____
Optional additional Donation to MACRC – Sea to Sea (local)	\$ _____
Optional additional Donation to Sea to Sea Tour (global)	\$ _____
TOTAL ENCLOSED:	\$ _____

Make Checks payable to: MACRC-Sea to Sea
Please send checks, completed registration form and signed liability waiver to:
Kevin Hoogerhyde, 304 Barrister Court, Wyckoff, NJ 07481

Registration and payment is required by Friday, August 22, 2008.

Signature of Participant _____ Date: _____

Signature of Parent/Guardian _____ Date: _____

Sea to Sea – New Jersey Insurance Waiver/Release Form

I _____ willingly agree to the following statement as participant in the *Sea to Sea 2008* Bike Tour offered through the Christian Reformed Church in North America (CRCNA) from June 28 – August 30, 2008.

In consideration of being allowed to participate in the bike tour Sea to Sea 2008, an event sponsored by the Christian Reformed Church in North American (CRCNA) and in consideration of the benefits to be derived therefore, I hereby release Sea to Sea and the CRCNA and its present and former trustee, officers, directors, employees, agents and their heirs, administrators, executors, successors and assigns from all claims and liabilities of any kind, whether known or unknown, which arise from or are connected in any way with my participation in the trip.

I recognize that the conditions in some of the places to which I will travel are not of the same standard as the conditions to which I am accustomed. I realize further that there are certain health risks as well as other risks I will be exposed to while participating in this event. I fully acknowledge those risks. If for any reason I am unable to complete my stay on this tour, I assume full responsibility for the expenses incurred for my return home.

I am also aware that any lack of respect for authority, including violating safety requirements such as use of a bike helmet and safety vest, use of abusive language, violations of site smoking policies, and failure to comply with behavioral expectation may result in my being sent home at my expense. I understand that any use of firearms, weapons, or drugs (not prescribed by a physician) will automatically result in my being sent home at my expense. I am also aware that the legal drinking age in the United States is 21 years of age and if I am under that age any use of alcohol while in the United State will result in me being sent home at my expense.

In the event of an emergency, I hereby authorize a leader of this activity, as an agent for me, to consent to: any x-ray examination; medical, dental or surgical diagnosis; treatments; hospital care advised and supervised by a physician, surgeon or dentist (as appropriate) licensed to practice under the laws of the state or country where services are rendered, either at a doctor's office or in a hospital. I expect my emergency contact will be contacted as soon as possible. I acknowledge that I have adequate health insurance to cover me while on this tour and I will provide documentation of this to the tour.

I understand that this document constitutes as a full and complete waiver of all possible claims for any act or omission, including claims for negligence regarding injury or property damage arising out of my participation in the trip.

I understand that this release applies to, covers and includes unknown, unforeseen, unanticipated, and unsuspected damages, losses or liabilities and the consequences thereof, which result from the matters herein before inferred to as well as those now disclosed and known to exist. The provisions of any state, federal, local, provincial or territorial law or statute providing in substance that releases shall not extend to claims or damages which are unknown or unsuspected to exist at the time are hereby expressly waived by me.

I authorize Sea to Sea to use my name, photographs, motion pictures, recordings evaluations or any other record of my participation in Sea to Sea for any promotional purposes, without obligation or liability to me.

Signature of Participant _____ Date _____

Sea to Sea - August 30, 2008

Dear Rider,

Thank you for your interest in the Sea to Sea ride-along on Saturday, August 30th. We appreciate your willingness to participate in “Ending the Cycle of Poverty.”

The ride will begin at Sussex Christian Reformed Church, Sussex, and end at the boat ramp at Liberty State Park in Jersey City. The total trip is 62 miles.

The riders will start between 6:30am-7:30am and gather at a destination in Kearny (corner of Barszcewski Street and Belleville Turnpike-Rt 7) no later than 1:00 pm to organize for a police escort into Jersey City. The route will take the riders on heavily travelled highways for a short distance and travel will only be possible with a police escort. The approximate distance travelled from Sussex to Kearny is 55 miles.

The final leg will be completed by 2:00pm with a small ceremony at Liberty State Park for the tour riders to dip their tires in the Atlantic Ocean, thus completing their cross continental trip.

We are asking that the day riders obtain their own transportation to Sussex and home from Liberty State Park. If this would keep you from participating, we may be able to make arrangements for car pools, etc. There will be SAG support (sweep and breakdown support), but we are asking that you provide your own water and food along the route because we are not certain what other support services will be available.

There will be a registration fee of \$30 per rider. At 6:00pm, there will be a picnic at Cedar Hill CRC, Wyckoff. The \$30 registration fee will cover the picnic for you. If there are family members or friends that are interested in attending the picnic, the cost is \$25 per adult and \$10 for children under 10. At 7:30pm there will be a celebration service held in Cedar Hill's sanctuary.

SEA to SEA is requesting that a minimum of \$100 be raised by each rider which will go to support a local effort to alleviate poverty. All checks, registration and donations, are to be made out to **MACRC-Sea to Sea**.

Attached is a copy of the route cue sheet for your information. If you'd like more detail, there is also a URL link of the route from google.com.

Again we wish to thank you for your support. Your efforts will make a difference in “Ending the Cycle of Poverty.”

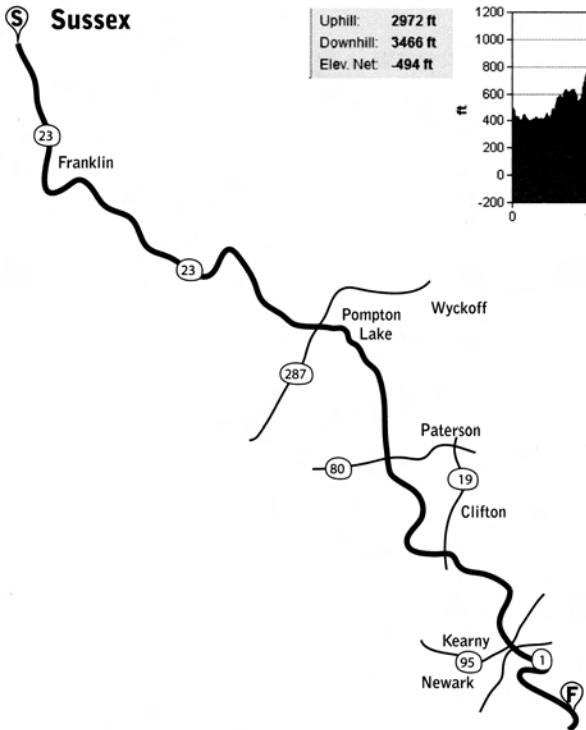
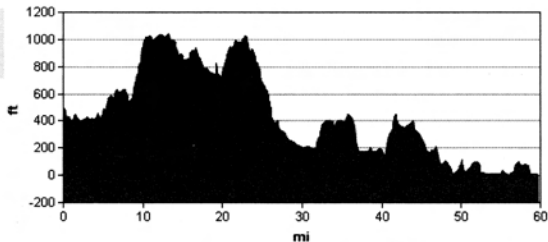
Kevin Hoogerhyde

GOOGLE MAPS – SUSSEX TO JERSEY CITY:

<http://maps.google.com/maps?f=d&hl=en&geocode=164097727505590402,41.212231,-74.604149%3B7435945557421683624,41.211549,-74.603234%3B131733796820855960,41.205300,-74.603949%3B3445894995283538344,41.041099,-74.380484%3B8387106037478661639,40.914330,-74.242060%3B14951089312284944388,40.876880,-74.215720%3B17413724128507866049,40.834752,-74.215253%3B7998229515283419006,40.814270,-74.154340%3B11977188057280997174,40.800139,-74.116361%3B10076000671317035453,40.730390,-74.109402%3B24901348673960885,40.708606,-74.042852&saddr=Unionville+Ave+%4041.212231,+74.604149&daddr=E+Main+St%2FRT-284+%4041.211549,+74.603234+to:Hamburg+Ave%2FRT-23+%4041.205300,+74.603949+to:Macopin+Rd+%4041.041099,+74.380484+to:Hamburg+Turnpike,+Bloomingdale,+Passaic,+New+Jersey,+United+States+to:French+Hill+Rd+%4040.914330,+74.242060+to:E+Main+St+%4040.876880,+74.215720+to:Upper+Mountain+Ave+%4040.834752,+74.215253+to:Passaic+Ave+%4040.814270,+74.154340+to:Kingsland+Ave+%4040.800139,+74.116361+to:Central+Ave+%4040.730390,+74.109402+to:40.702017,-74.050169&mra=dme&mrcr=8&mrsp=11&sz=15&via=1,8&sll=40.70231,-74.049182&sspn=0.015714,0.037422&ie=UTF8&ll=40.701984,-74.051414&spn=0.007857,0.018711&z=16>

S Sussex

Uphill: 2972 ft
 Downhill: 3466 ft
 Elev. Net: -494 ft



Jersey City

Liberty State Park &
 Eastern Christian Middle School

Route to Jersey City

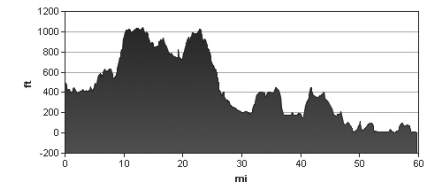
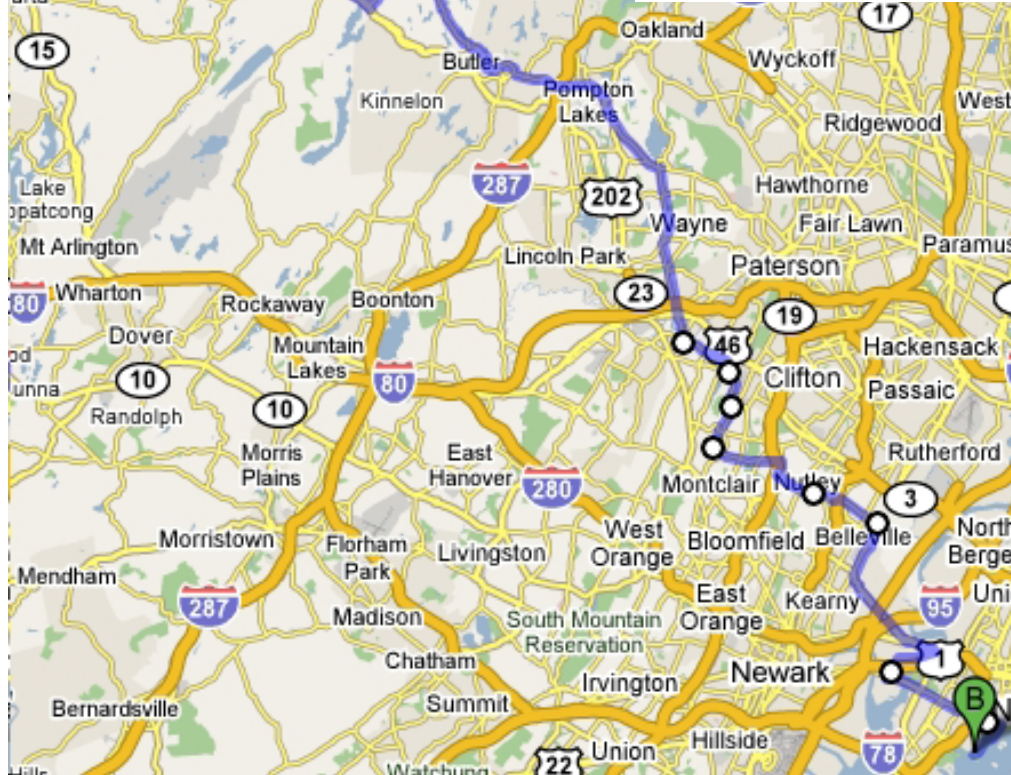
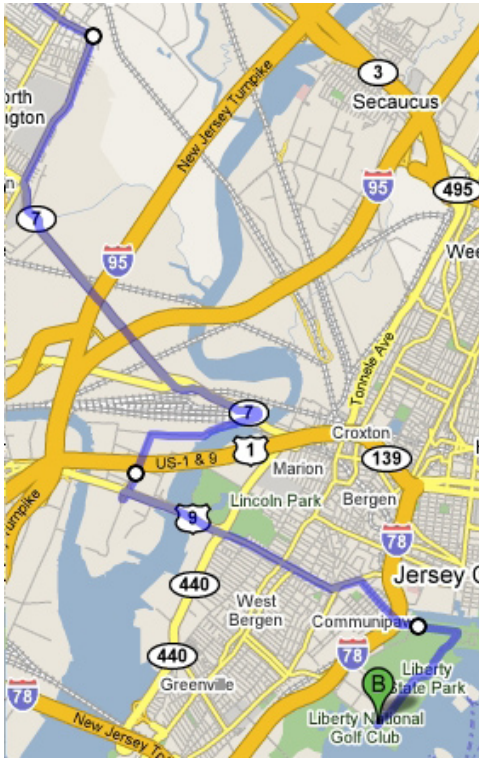
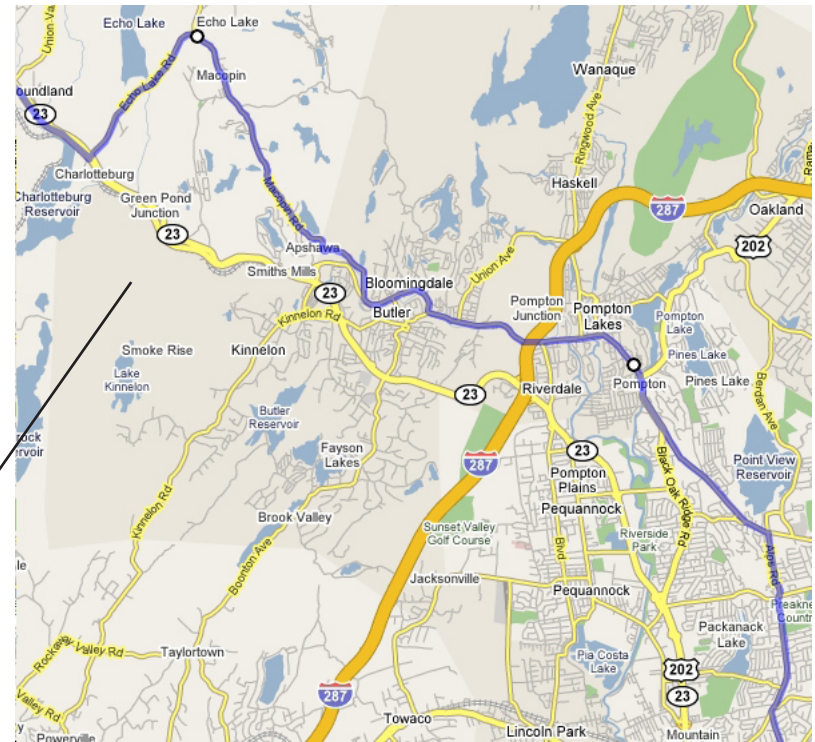
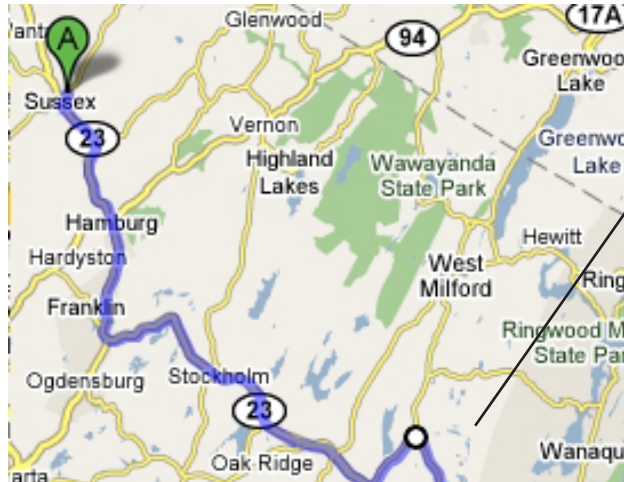
Total		Dir		Distance	
mi	km			mi	km
0.0	0.0	L	Unionville Ave	0.1	0.2
0.1	0.2	R	E Main St	0.3	0.5
0.4	0.6	L	Hamburg Ave/RT-23 South	19.5	31.4
19.9	32.0	L	Echo Lake Rd	2.3	3.7
22.2	35.7	R	Macopin Rd	4.6	7.4
26.8	43.1	L	Hamburg Turnpike	7.2	11.6
34.0	54.7	R	Alps Rd	2.5	4.0
36.5	58.7	L	French Hill Rd/Riverview Dr	2.9	4.7
39.4	63.4	R	Union Blvd	0.2	0.3
39.6	63.7	L	E Main St/Long Hill Rd	1.5	2.4
41.1	66.1	R	Long Hill Rd	0.2	0.3
41.3	66.5	L	Long Hill Rd/Upper Mountain Ave	2.8	4.5
44.1	71.0	L	Wachtug Rd	0.6	1.0
44.7	71.9	L	Wachtug Rd (under Rail Bridge)	2.0	3.2
46.7	75.2	R	Passiac Ave	0.5	0.8
47.2	76.0	L	Center St	1.3	2.1
48.5	78.1	L	Passiac Ave	0.2	0.3
48.7	78.4	R	Park Ave/Kingsland Ave	2.3	3.7
51.0	82.1	R	Schuyler Ave	1.7	2.7
52.7	84.8	L	Belleville Turnpike/RT-7	1.2	1.9
53.9	86.7	L	Fish House Rd/Pennsylvania Ave	1.4	2.3
55.3	89.0	L	Central Ave	0.7	1.1
56.0	90.1	R	US-1/US-9 to Jersey City/Communipaw Ave	2.5	4.0
58.5	94.1	L	Grand Ave (in Jersey City)	0.3	0.5
58.8	94.6	R	Johnston Ave/Audrey Zapp Dr	1.2	1.9
60.0	96.6	R	Freedom Way	1.3	2.1
61.3	98.7	R	Arrive at Liberty State Park Freedom Way		



DAY 62: Sussex to Jersey City

Route to Jersey City				
Total		Dir	Distance	
mi	km		mi	km
0.0	0.0	L	Unionville Ave	0.1 0.2
0.1	0.2	R	E Main St	0.3 0.5
0.4	0.6	L	Hamburg Ave/RT-23 South	19.5 31.4
19.9	32.0	L	Echo Lake Rd	2.3 3.7
22.2	35.7	R	Macopin Rd	4.6 7.4
26.8	43.1	L	Hamburg Turnpike	7.2 11.6
34.0	54.7	R	Alps Rd	2.5 4.0
36.5	58.7	L	French Hill Rd/Riverview Dr	2.9 4.7
39.4	63.4	R	Union Blvd	0.2 0.3
39.6	63.7	L	E Main St/Long Hill Rd	1.5 2.4
41.1	66.1	R	Long Hill Rd	0.2 0.3
41.3	66.5	L	Long Hill Rd/Upper Mountain Ave	2.8 4.5
44.1	71.0	L	Wachtug Rd	0.6 1.0
44.7	71.9	L	Wachtug Rd (under Rail Bridge)	2.0 3.2
46.7	75.2	R	Passiac Ave	0.5 0.8
47.2	76.0	L	Center St	1.3 2.1
48.5	78.1	L	Passiac Ave	0.2 0.3
48.7	78.4	R	Park Ave/Kingsland Ave	2.3 3.7
51.0	82.1	R	Schuyler Ave	1.7 2.7
52.7	84.8	L	Belleville Turnpike/RT-7	1.2 1.9
53.9	86.7	L	Fish House Rd/Pennsylvania Ave	1.4 2.3
55.3	89.0	L	Central Ave	0.7 1.1

56.0	90.1	R	US-1/US-9 to Jersey City/Communipaw Ave	2.5	4.0
58.5	94.1	L	Grand Ave (in Jersey City)	0.3	0.5
58.8	94.6	R	Johnston Ave/Audrey Zapp Dr	1.2	1.9
60.0	96.6	R	Freedom Way	1.3	2.1
61.3	98.7	R	Arrive at Liberty State Park Freedom Way		




 Uphill: 2972 ft
 Downhill: 3466 ft
 Elev. Net: -494 ft